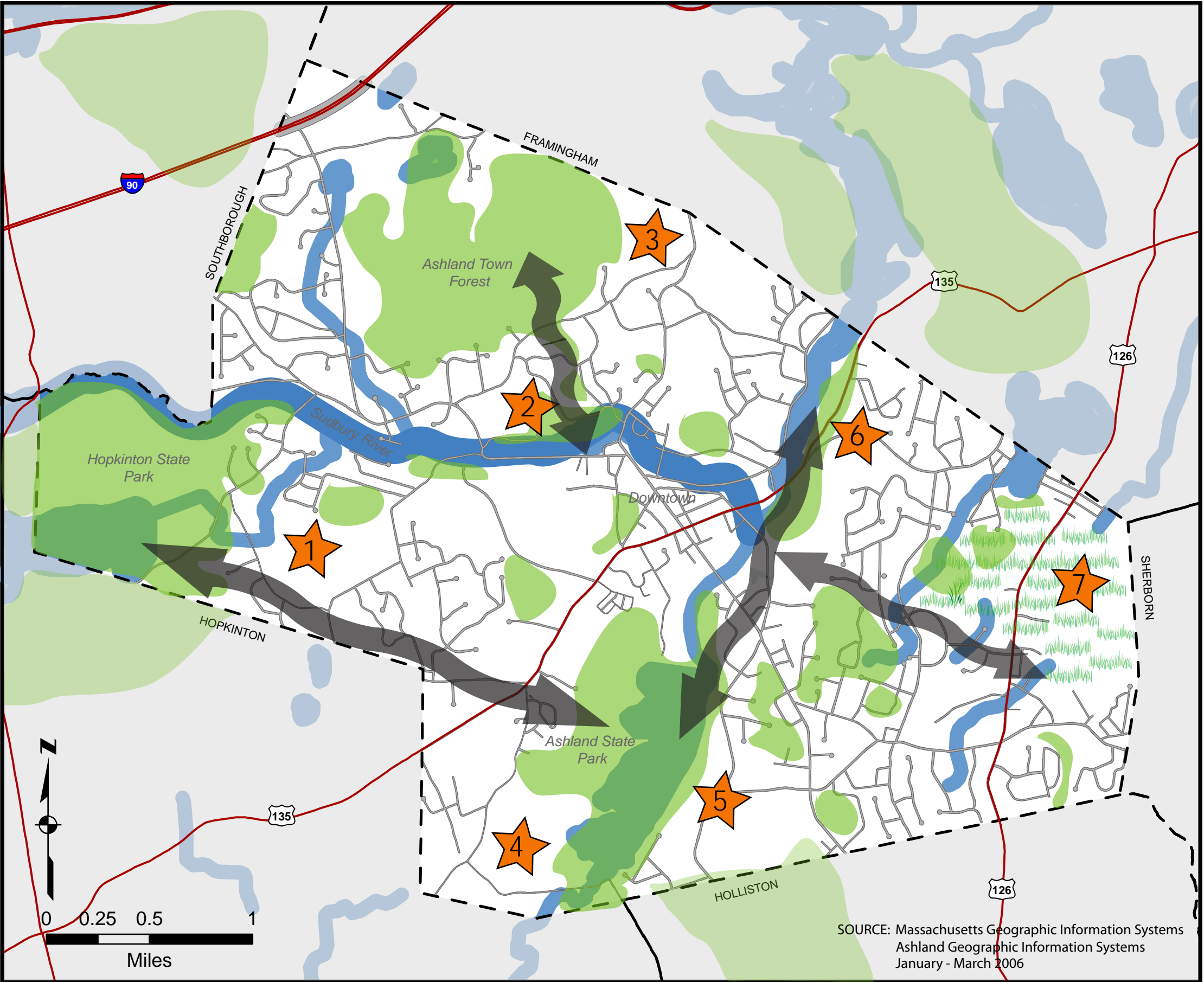






Five-Year Action Plan

This plan makes connections between Ashland's existing open space and identifies prime lands of conservation and recreation interest. Connections between natural spaces, to be used by wildlife and residents, are made along riparian corridors and between existing protected lands. This interconnected network of lands provides a more integrated network of natural lands for ecological health and recreational opportunities across town.



- Protected Open Space 
- Open Space Connections 
- Area of Interest 
- Riparian Connections 

Ashland, Massachusetts
Open Space and Recreation Plan 2006

SOURCE: Massachusetts Geographic Information Systems
Ashland Geographic Information Systems
January - March 2006

NOTE: This map is a conceptual diagram of the priority conservation and recreation lands identified in the 2006 Open Space and Recreation Plan.